








**Saturday, May 13, 2017 9:00 A.M. start time**  
**Follow Yellow and Blue Arrow Markings**  
**2017 Tour Of Lights**  
**25 Mile Route Cue Sheet**

Total Miles	Turn	Note		Total Miles	Turn	Note
0.0	Start	Exit Avery Point (follow leader, left on Project Oceanology St.)	<b>F</b>	14.8	Left	<b>CAUTION</b> Turn onto Route 215. Stay on 215 to Noank
0.3	Right	Shennecossette Road	<b>O</b>	15.5	Straight	Rt 215/West Mystic 4 Way Stop
1.1	Right	Thomas Road	<b>L</b>	16.9	Straight	Stay on Rt 215 past Brook Street
1.8	Right	Tower Avenue (Rt. 649, becomes South Rd.)	<b>D</b>	17.2	Straight	Mosher Ave/Route 215 Stop Sign
3.4	Left	Poquonnock Road (Rt. 1)		17.8	Right	Groton Long Point Road
3.6	Right	Buddington Road	<b>H</b>	19.5	Left	<b>CAUTION STEEP DESCENT 7%</b> . Turn onto Route 1 toward Groton
5.6	Right	Gold Star Hwy Route 184	<b>E</b>			
6.8	Straight	Route 117/184 Light <b>USE CAUTION</b>	<b>R</b>	20.0	Straight	Proceed thru Light
7.4	Right	Rodgers Road	<b>E</b>	20.1	Straight	Proceed thru Light
8.1	Right	Flanders Road		20.4	Straight	Route 117/Route 1 Stop Light <b>CAUTION</b>
8.2	Left	Noank Ledyard Road		20.7	Straight	Ride past DQ
8.9	Left	Sandy Hollow Road		20.9	Left	South Rd <b>CAUTION TURNING LEFT</b>
9.7	Straight	Allyn Street <b>USE CAUTION</b>		22.5	Left	Thomas Road
10.1	Left	Cow Hill Rd. / High Street		23.2	Left	Shennecossette Road
		<b>FOLD HERE</b>				<b>FOLD HERE</b>
		<b>FOLD HERE</b>				<b>FOLD HERE</b>
10.2	Right	Bindloss Road		23.6	Right	Shennecossette Road
10.4	Right	River Road (Mystic River)		24.0	Straight	Stay on Shennecossette Road
11.0	Left	Starr Street (Starr becomes Pearl St)		24.2	Straight	Eastern Point Rd.
11.5	Left	West Main St., Rt. 1 (Downtown Mystic)*		24.4	Left	Tyler Ave.
11.6	Straight	Continue on Main Street <b>*BRIDGE IS OUT*</b>	<b>F</b>	24.5	Left	Shore Ave.
11.7	Straight	West Main becomes East Main	<b>O</b>	24.6	Left	Beach Pond Rd.
11.9	Right	Broadway Ave., Rt. 1 (Mystic Traffic Circle)	<b>L</b>	24.8	Right	Eastern Point Rd.
12.2	Straight	Routes 1 & 27 Light	<b>D</b>	24.9	Right	Avery Point Campus
12.4	Straight	Dunkin Donuts <b>REST STOP IF NEEDED</b>		25.0		FINISH! **
12.5	Left	Hewitt Road/Route 1 Light	<b>H</b>	<b>CONGRATULATIONS FROM OUR SPONSORS!</b>		
13.4	Left	Mistuxet Avenue	<b>E</b>	    		
13.5	Straight	Pequotseposs Road Intersection	<b>R</b>			
14.1	Straight	Diagonal cross of Route 27/Mistuxet Ave. Intersection at traffic light to Willow St.	<b>E</b>			
14.2	Left	Road turns into Broadway				
14.3	Straight	Church St/Broadway 4-Way Stop				
14.4	Right	Route 1 to Downtown Mystic				
14.7	Straight	Cross Over Mystic Draw Bridge <b>CAUTION</b>				

**Helmets are Mandatory \* Obey all Traffic Laws!!**  
**Ride Single File\***  
**Follow Yellow and Blue Arrows**  
**\* In Case of Emergency call 911 \***  
**Please check in at the end of the race, so that we can ensure all riders have completed the route safely and to see if you have won a raffle prize!**  
**Event Coordinator: Michelle Brey 860.268.0098**

## **Optional detours to shorepoint lighthouses**

### **Morgan Point Lighthouse Detour**

Lighthouse is approximately 3 miles off route in Noak for a total detour of 6 miles.

NOTE: this lighthouse is not open to the public

11.8	right	West Main St (Downtown Mystic)*
	left	Water St
	straight	Becomes Noank Rd
	straight	Becomes Elm St
	left	Mosher St
	right	Ward St
	left	Main St
	right	Pearl St
	straight	Becomes Morgan Point

### **Mystic Lighthouse Viewpoint**

Lighthouse is on Mystic Seaport grounds so only viewable from a distance.

After crossing drawbridge, take 1st left onto Holmes Road.

Lighthouse is viewable across the bay.

### **Avery Point Lighthouse**

At the finish of the ride follow the brick walk to the Ocean.